








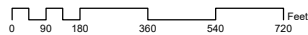


-  Town of Magnolia
-  Connector Bike Routes
-  Statewide Bike Routes
-  Public State Parcels
-  Major Routes
-  Centerline
-  Sidewalks
-  Major Rivers
-  Water Bodies

Town of Magnolia, Delaware

Transportation Network

October 2018



Sources:
 Municipal Boundaries - Town of Magnolia, Delaware, 10/18.
 Road and Rail Network - Delaware Department of Transportation (DelDOT), FirstMap 10/18.
 Bike Routes and Sidewalks - DelDOT, FirstMap, 10/18.
 Parcel Boundaries - Delaware State Parcels, FirstMap 10/18.
 Hydrology - USGS and EPA, FirstMap 10/18.

Note:
 This map is provided by the University of Delaware, Institute for Public Administration (IPA) solely for display and reference purposes and is subject to change without notice. No claims, either real or assumed, as to the absolute accuracy or precision of any data contained herein are made by IPA, nor will IPA be held responsible for any use of this document for purposes other than which it was intended.



www.ipa.udel.edu
 Institute for Public Administration